











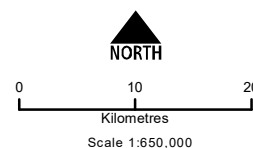
Quinte Conservation Watersheds



Legend

-  Quinte Conservation Watershed
-  Salmon / Napanee Watershed Divide
-  Neighboring Conservation Authority Watershed
-  Lower / Single Tier Municipality

-  First Nations Territory
-  Population Centre
-  Highway 401
-  Highway
-  Lake
-  River



Produced by Quinte Conservation under license with the Ontario Ministry of Natural Resources. Copyright Quinte Conservation and King's Printer for Ontario, 2023. Data is projected to NAD 83 UTM Zone 18N. This map is for illustrative purposes only and Quinte Conservation takes no responsibility for, nor guarantees, the accuracy of all the information contained on it.