








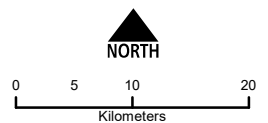
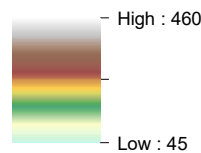


Legend

-  Quinte Region Watersheds
-  Salmon / Napanee Watershed Divide
-  Population Centres
-  Municipalties
-  First Nations Territory
-  Highway 401
-  Highways
-  Lakes
-  Rivers

Elevation: Meters above MSL



Produced by Quinte Conservation under license with the Ontario Ministry of Natural Resources. Copyright Quinte Conservation and Queen's Printer for Ontario, 2020. Data is projected to NAD 83 UTM Zone 18N. This mapping was produced by Quinte Conservation and should be used for information purposes only. Data sources used in its production are of varying quality and accuracy and all boundaries should be considered approximate.