

Beaver Meadow Conservation Area






Trail Map












Quinte CONSERVATION

Morra River, Nipissing Region and Prince Edward Region Watersheds:
 RR # 2, 2061 Old Highway # 2, Belleville, Ontario, K8N 4Z2.
 www.quinteconservation.ca, 613-968-3434
 Produced by Quinte Conservation 2022-01-06 under license with the
 Ontario Ministry of Natural Resources. Copyright Quinte Conservation and
 the Queen's Printer for Ontario, 2021. Data is projected in
 NAD 83 CSRS UTM Zone 18N.

Digital Mapping Sources:
 Base Map - Ontario Ministry of Natural Resources
 Key Map - ArcGIS Online Services
 Disclaimer:
 This map is for illustrative purposes only. Quinte Conservation
 makes no warranties and assumes no liability whatsoever regarding
 the truth, accuracy, currency, or completeness of
 this map and its associated data.

-  Dam
-  Greenhouse Ruins
-  Lookout
-  Parking
-  Picnic Table

-  Entrance Road ~0.7 km
-  East Lookout Trail ~1 km
-  West Lookout Trail ~0.7 km
-  Ruins Trail < 100 m
-  Road

-  Quinte Conservation Property
-  Watercourse
-  Waterbody
-  Wetland

