








**Quinte  
CONSERVATION**

Mora River, Napanee Region and Prince Edward Region Watersheds.  
RR # 2, 2261 Old Highway # 2, Belleville, Ontario, K8N 4Z2.  
www.quinteconservation.ca 613-968-3434

Produced by Quinte Conservation March 27, 2012 under license with the  
Ontario Ministry of Natural Resources. Copyright Quinte Conservation and  
the Queen's Printer for Ontario, 2012. Data is projected in NAD 83  
UTM Zone 18N.

Digital Mapping Sources:  
Base Map - Ontario Ministry of Natural Resources  
Intake Location - Ministry of the Environment

This map is for informational purposes only. Q.C. makes no warranty as to the accuracy or reliability of the data shown on this map or the information derived therefrom.

<b>Legend</b>	 Intakes	 Shoreline	 IP Zone 2
	 Water Courses	 IP Zone 1	 Sewershed

# Map 4-4 Wellington Intake Protection Zones