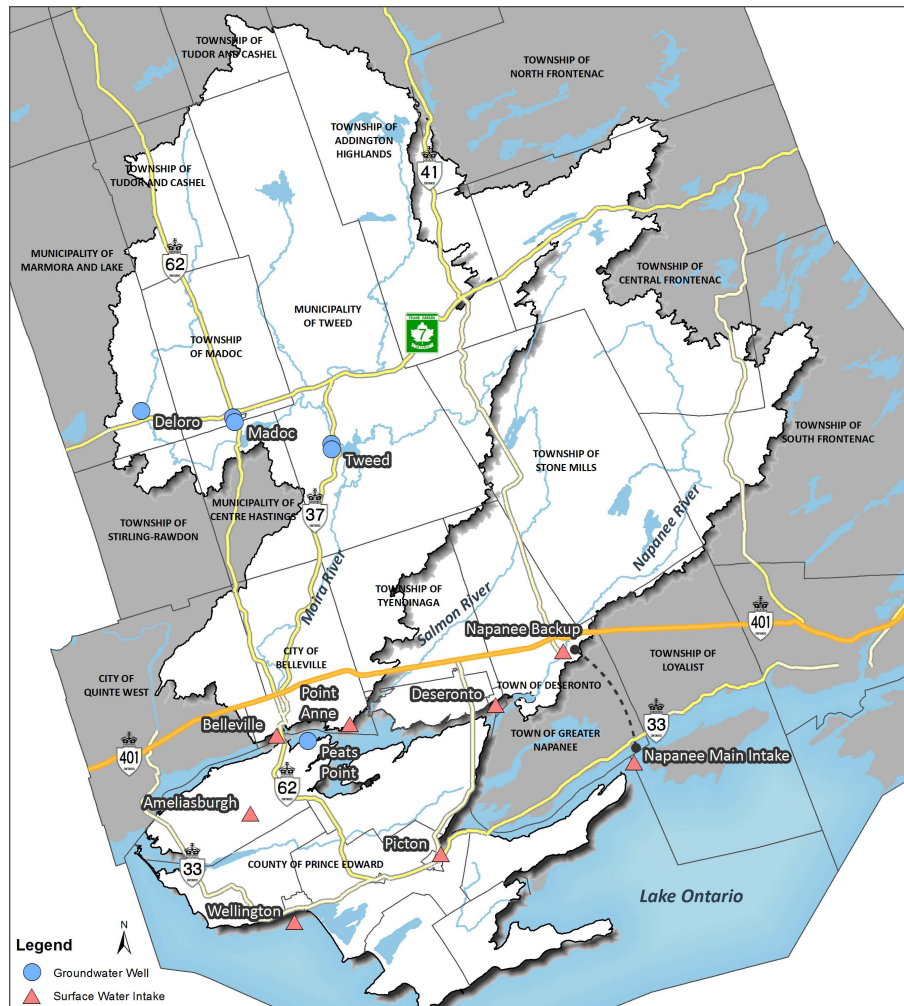


## Source Protection Annual Progress Report |

### I. Introduction




## II. A message from the Quinte Source Protection Committee

Our progress score on achieving source protection plan objectives this reporting period:

**P : Progressing Well/On Target** – The majority of the source protection plan policies have been implemented and/or are progressing.


**S : Satisfactory** – Some of the source protection plan policies have been implemented and/or are progressing.

**L : Limited progress** – A few of source protection plan policies have been implemented and/or are progressing.



### III. Quinte Watershed

To learn more, please read the assessment report(s) and source protection plan(s).



**IV. At a Glance: Progress on Source Protection Plan Implementation**

**1. Source Protection Plan Policies**

[Empty box for Source Protection Plan Policies]

**2. Municipal Progress: Addressing Risks on the Ground**

[Empty box for Municipal Progress: Addressing Risks on the Ground]

**3. Septic Inspections**

[Empty rectangular box for Septic Inspections content]

**4. Risk Management Plans**

[Empty rectangular box for Risk Management Plans content]

**5. Provincial Progress: Addressing Risks on the Ground**

A large, empty rectangular box with a thin blue border, intended for text or graphics related to the section header above.

**6. Source Protection Awareness and Change in Behaviour**

A large, empty rectangular box with a thin blue border, intended for text or graphics related to the section header above.

**7. Source Protection Plan Policies: Summary of Delays**

--

**8. Source Water Quality: Monitoring and Actions**






## 9. Science-based Assessment Reports: Work Plans

A large, empty rectangular box with a thin blue border, intended for writing work plans related to science-based assessment reports.

## 10. More from the Watershed

To learn more about The Quinte source protection region/area, visit:

A large, empty rectangular box with a thin blue border, intended for providing more information about the Quinte source protection region/area.

